



# FEMA

## Daily Operations Briefing

Monday, February 27, 2017

8:30 a.m. EST

# Significant Activity – Feb 24 - 27



**Significant Events:** None

**Significant Weather:**

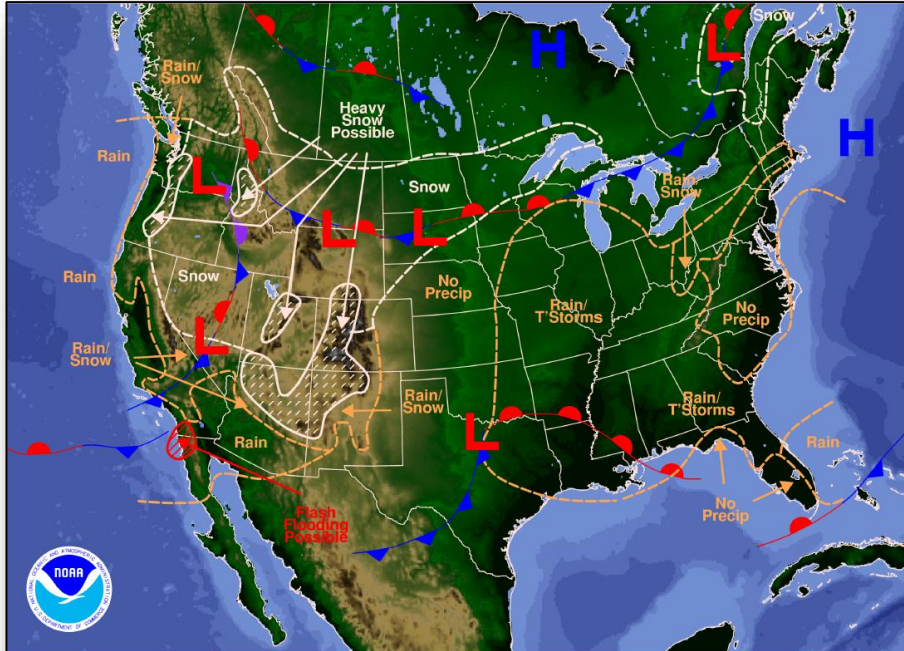
- Heavy snow possible - Central/Southern Rockies and Southwest
- Flash flooding possible - southern CA
- Critical/Elevated fire weather areas – NM, TX, OK, CO, KS
- Red Flag warnings – NM, TX, OK, CO, KS
- Space Weather: Past 24 hours – none observed; next 24 hours – none predicted

**Tropical Activity:** No activity affecting U.S. interests

**Earthquake Activity:** No significant activity

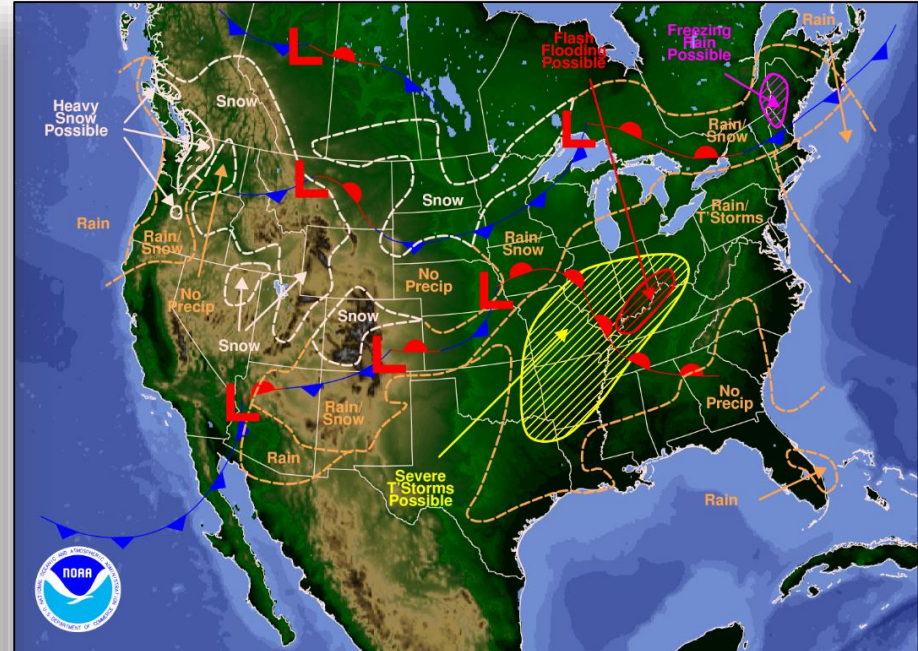
**Declaration Activity:** Major Disaster Declaration approved for Kansas

# National Weather Forecast



Weather Forecast for Mon, Feb 27, 2017, issued 4:50 AM EST  
DOC/NOAA/NWS/NCEP/Weather Prediction Center  
Prepared by McCreynolds based on WPC, SPC and NHC forecasts

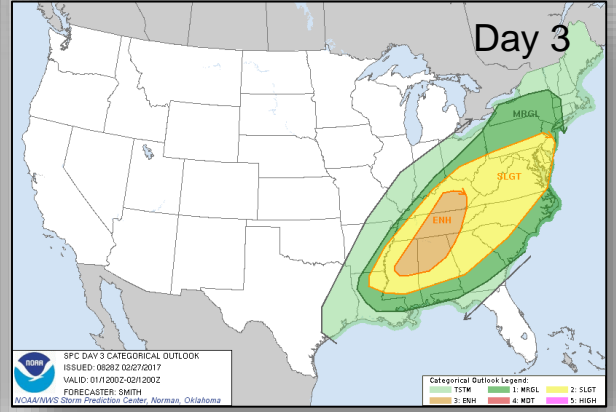
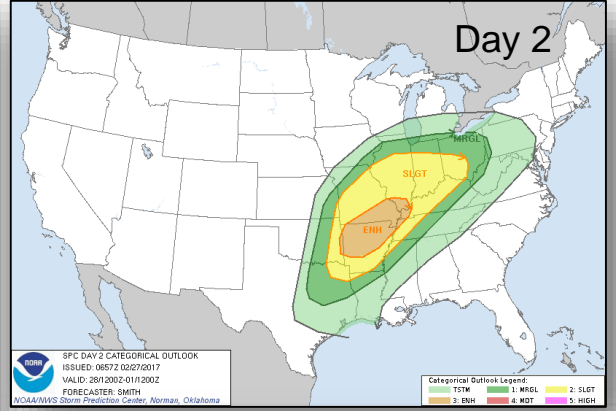
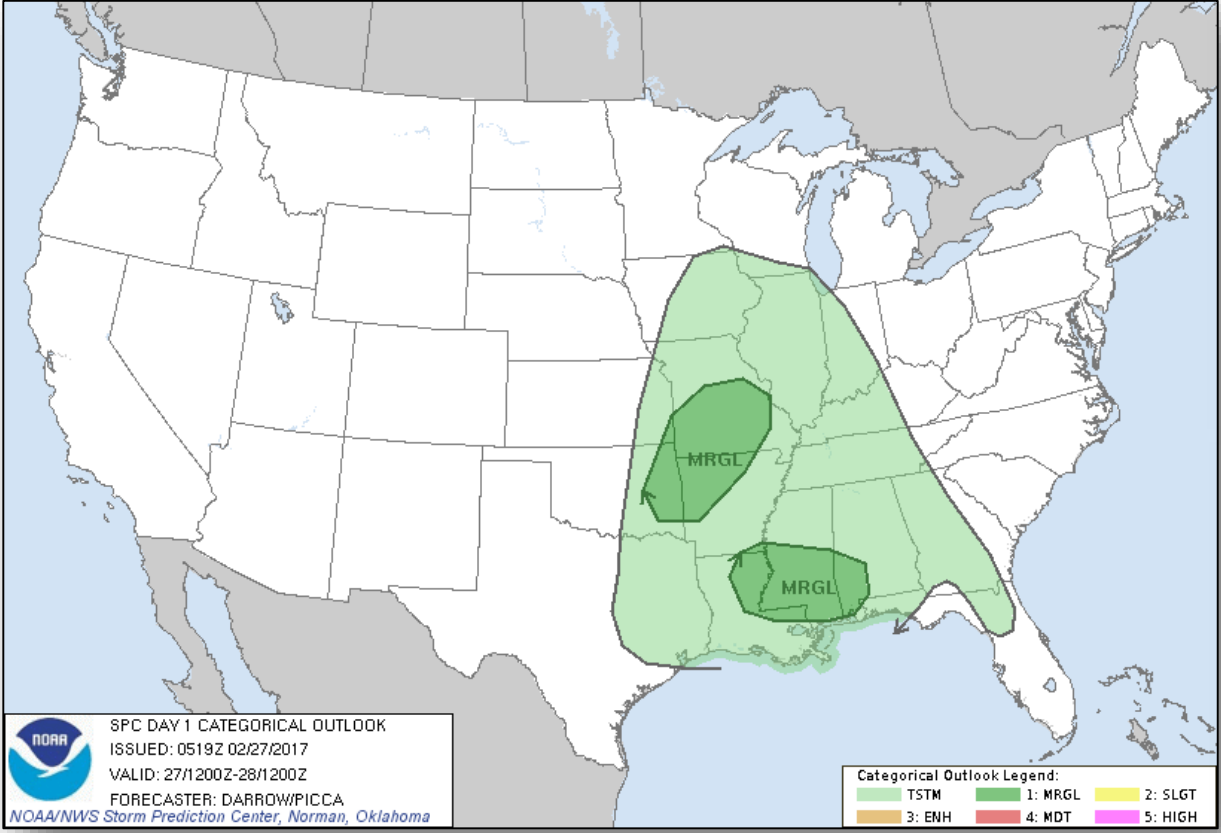
*Today*



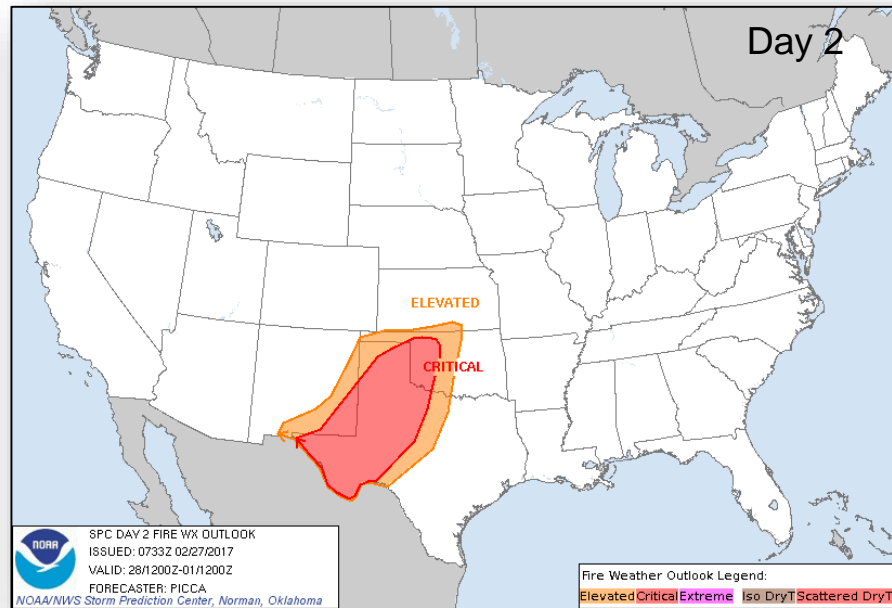
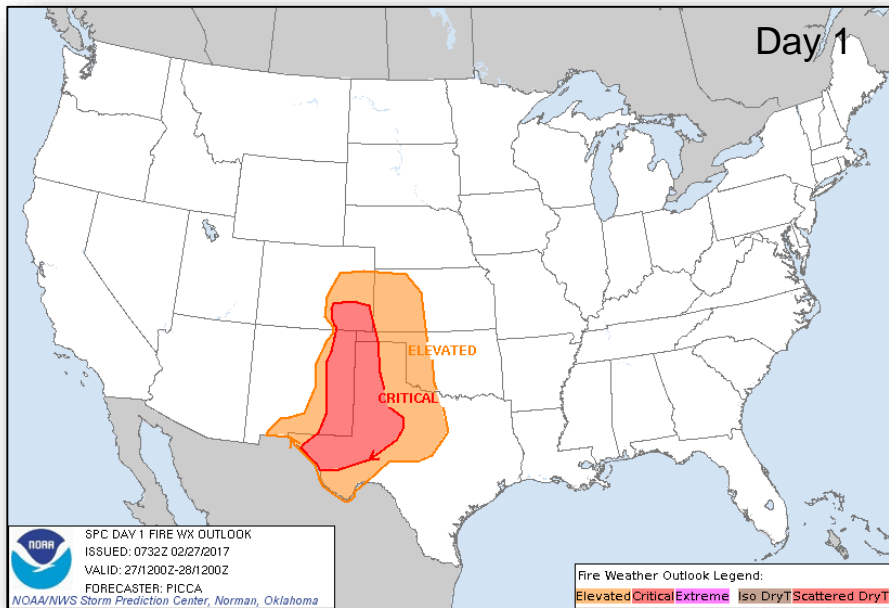
Weather Forecast for Tue, Feb 28, 2017, issued 5:00 AM EST Mon, Feb 27, 2017  
DOC/NOAA/NWS/NCEP/Weather Prediction Center  
Prepared by McCreynolds based on WPC, SPC and NHC forecasts

*Tomorrow*

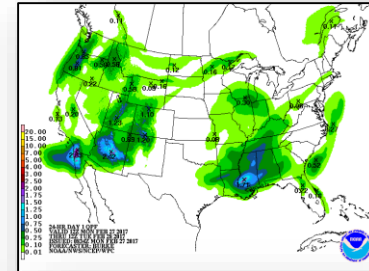
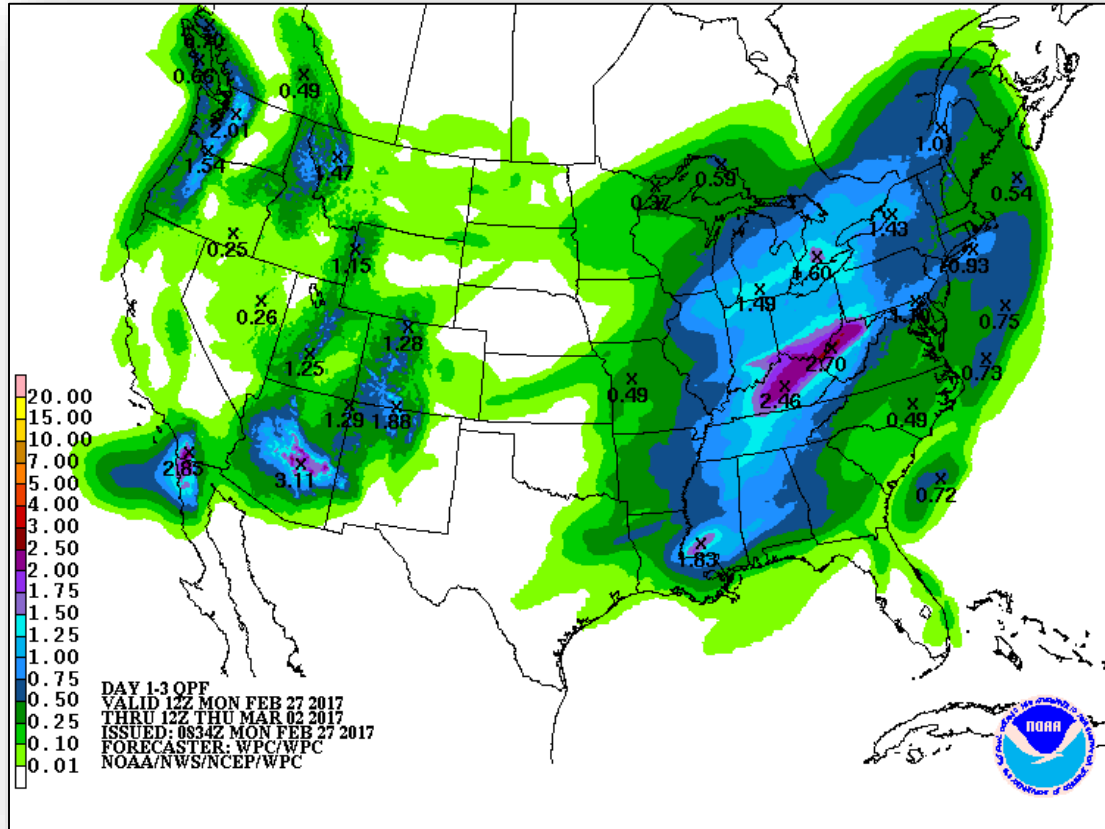
# Severe Weather Outlook – Days 1-3



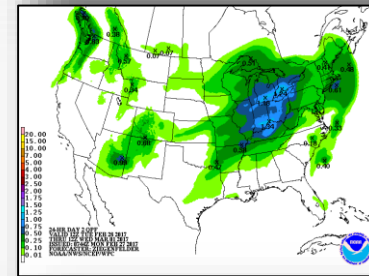
# Fire Weather Outlook – Days 1-2



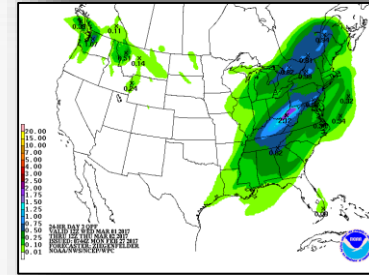
# Precipitation Forecast – Days 1-3



Day 1



Day 2

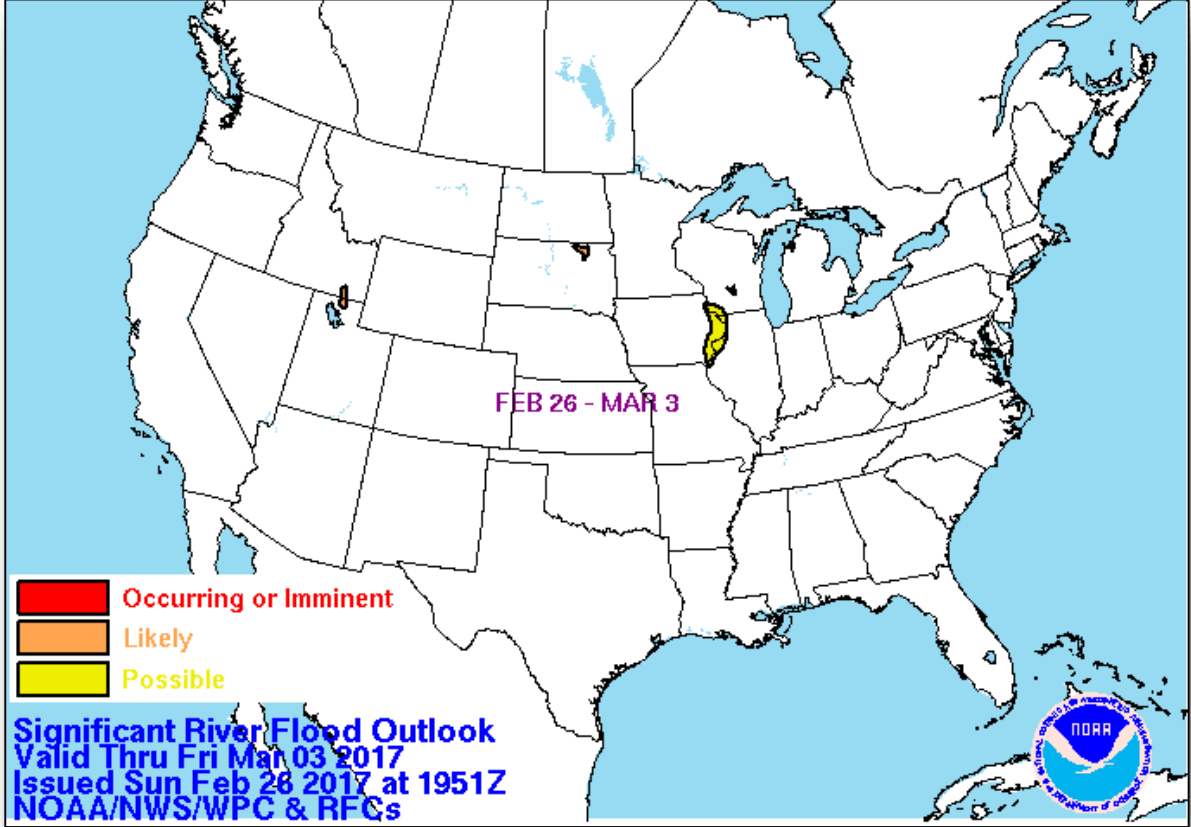


Day 3

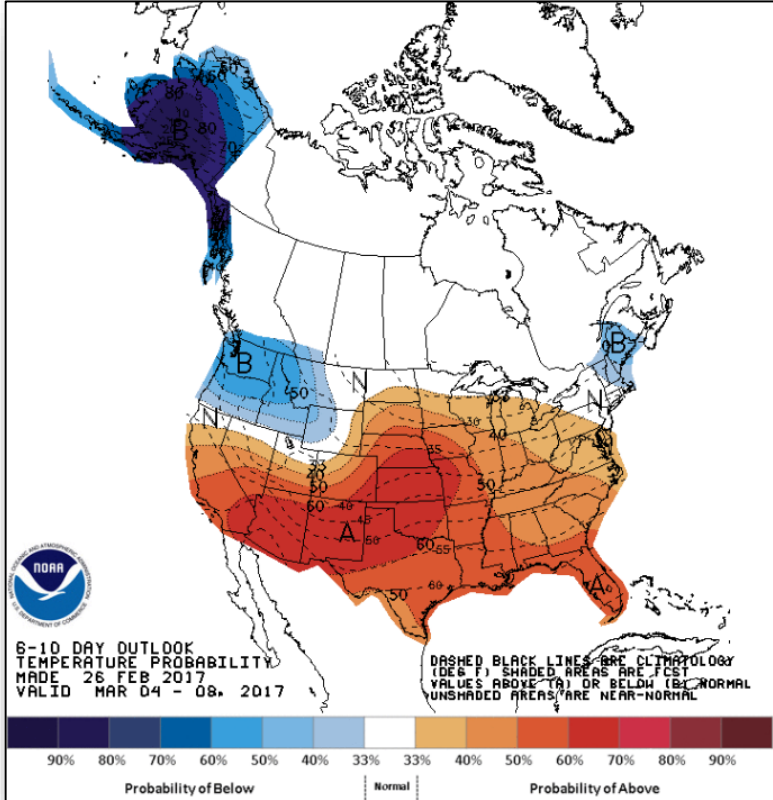
# Significant River Flood Outlook



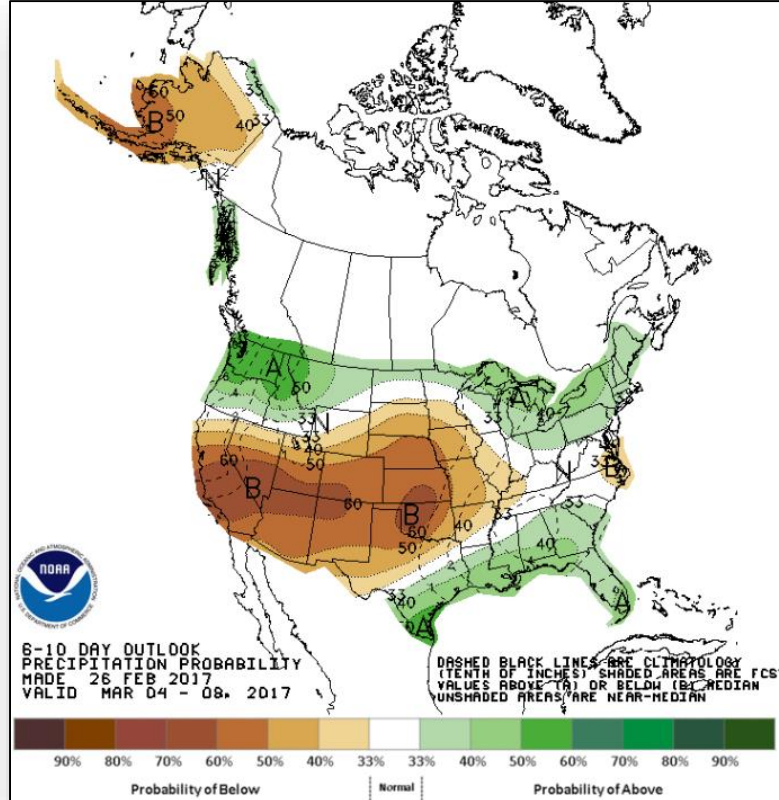
FEMA



# 6-10 Day Outlooks



**6-10 Day Temperature Probability**



**6-10 Day Precipitation Probability**

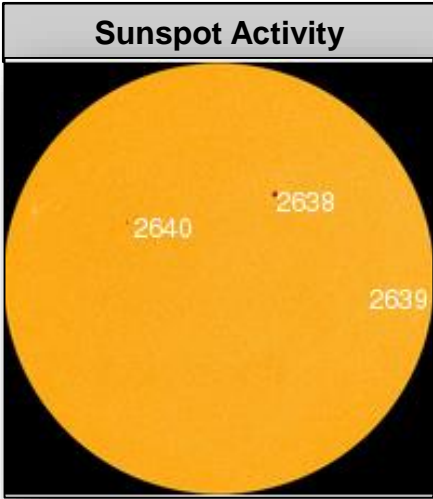



# Space Weather



	Space Weather Activity	Geomagnetic Storms	Solar Radiation	Radio Blackouts
Past 24 Hours	None	None	None	None
Next 24 Hours	None	None	None	None

*For further information on NOAA Space Weather Scales refer to <http://www.swpc.noaa.gov/noaa-scales-explanation>*



# Joint Preliminary Damage Assessments



FEMA

Region	State / Location	Event	IA/PA	Number of Counties		Start – End
				Requested	Completed	
X	Oregon	Severe Winter Weather January 8-20, 2017	IA	0	0	N/A
			PA	12	0	2/27 – TBD

# Disaster Requests & Declarations



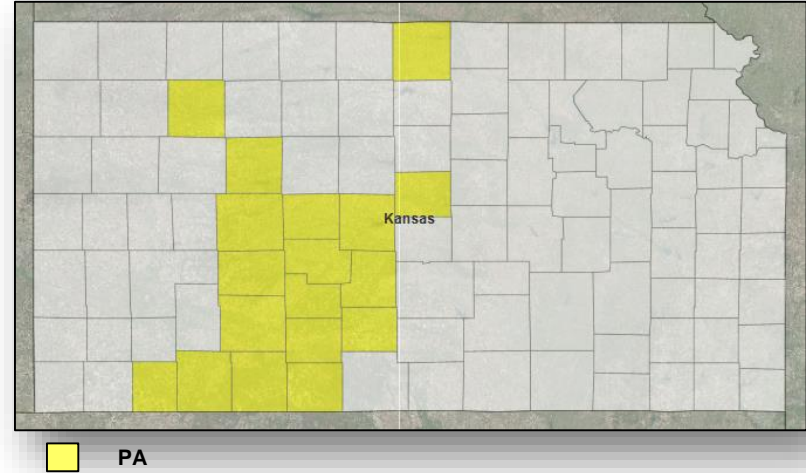
Declaration Requests in Process		Requests APPROVED (since last report)	Requests DENIED (since last report)
0	Date Requested	1	0
KS – DR Severe Winter Storm	February 13, 2017	Declared February 24, 2017	

# Declaration Approved

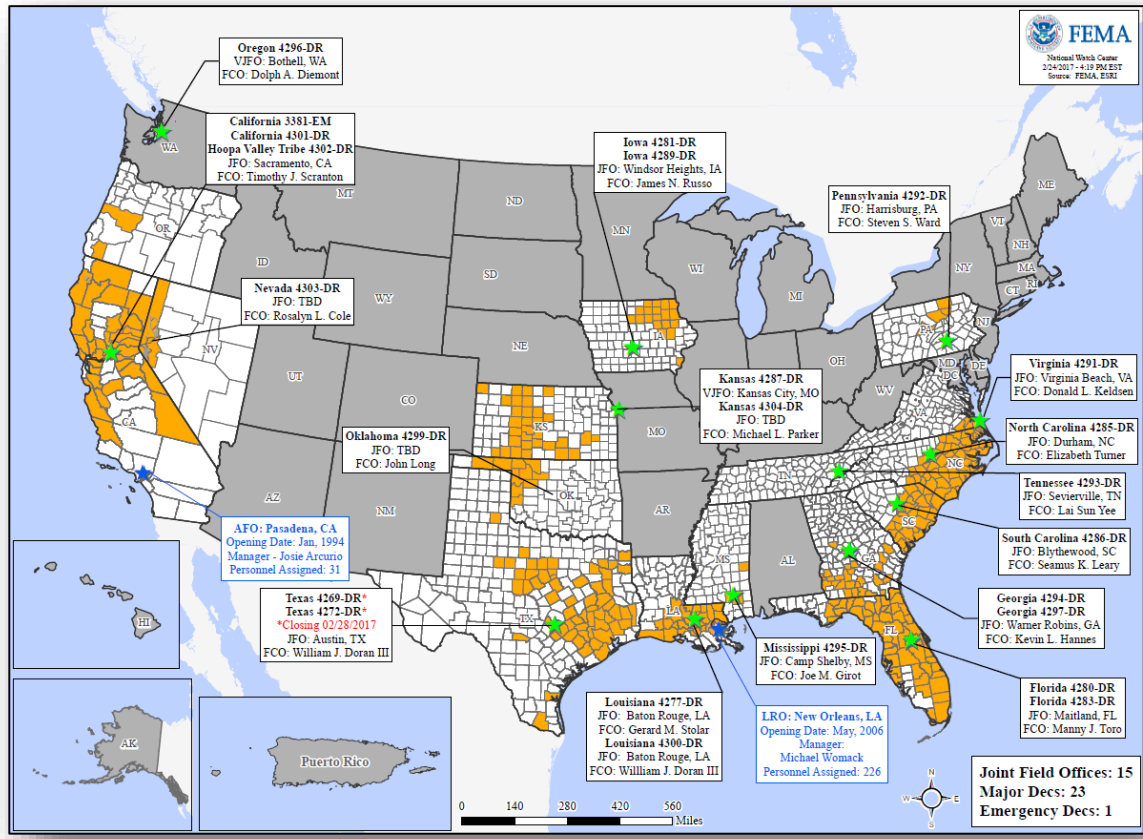


## **FEMA-4304-DR-KS**

- Major Disaster Declaration was approved on February 24, 2017 for the State of Kansas
- For a severe winter storm during the period of January 13-16, 2017
- Provides:
  - Public Assistance for 18 counties
  - Hazard Mitigation statewide
- FCO is Michael L. Parker



# Open Field Offices



# Readiness – Deployable Teams and Assets



Resource	Force Strength	Available		Deployed	Other	Cadres with less than 25% availability
<b>Total Workforce</b>	10,188	5,683	55%	3,125	1,380	None

Resource	Status	Total	FMC Available	Partially Available	Not Available	Detailed, Deployed, Activated	Comments	Status Criteria																				
<b>National IMAT</b>		3	0	0	1	2	East-1 to CA (Oroville Dam Spillway Erosion) East-2 reconstituting through 2/28 West to GA (DR-4294, DR-4297)	Green: >3 Teams Available Yellow: 1 - 2 Teams Available Red: 0 Teams Available <i>N-IMAT red if 50% of Section Chiefs or Team Leader unavailable for deployment</i>																				
<b>Regional IMAT</b>		13	8	0	0	5	<u>Region VIII demobilized from 4298-DR</u> <u>Deployed:</u> Region IV-2 to MS (DR-4295) Region VI-2 to LA (DR-4300) Region IX-1 to NV (DR-4303) Region IX-2 to CA (EM-3381) Region X to WA (DR-4296)	Green > 6 Teams Available Yellow: 4 - 6 Teams Available Red: 0 - 4 Teams Available  <i>R-IMAT also red if TL or Ops / Log Chief is unavailable &amp; has no qualified replacement</i>																				
<b>FCO</b>		35	1	0	4	30		OCD Readiness <table border="1"> <thead> <tr> <th>FCO</th> <th>Green</th> <th>Yellow</th> <th>Red</th> </tr> </thead> <tbody> <tr> <td>Type 1</td> <td>3+</td> <td>2</td> <td>1</td> </tr> <tr> <td>Type 2</td> <td>4+</td> <td>3</td> <td>2</td> </tr> <tr> <td>Type 3</td> <td>4+</td> <td>3</td> <td>2</td> </tr> <tr> <td>FDRC</td> <td>3</td> <td>2</td> <td>1</td> </tr> </tbody> </table>	FCO	Green	Yellow	Red	Type 1	3+	2	1	Type 2	4+	3	2	Type 3	4+	3	2	FDRC	3	2	1
FCO	Green	Yellow	Red																									
Type 1	3+	2	1																									
Type 2	4+	3	2																									
Type 3	4+	3	2																									
FDRC	3	2	1																									
<b>FDRC</b>		11	4	0	3	4																						
<b>US&amp;R</b>		28	25	0	0	0		Green: >66% Available Yellow: 33% - 66% Available Red: <33% Available																				
<b>MERS</b>		36	30	0	6	0	<u>Assets are supporting:</u> CA: EM-3381 CA: DR-4301	Green: >66% Available Yellow: 33% - 66% Available Red: <33% Available																				

# Readiness – Activation Teams



Resource	Status	Total	Status	Activated Team	Activation Level	Activation Times	Reason/Comments
NWC		5	Not Activated				
NRCC		2	Not Activated				
HLT		1	Not Activated				Deactivated for the season
RWCs/MOCs		10	Not Activated				
RRCCs		10	Not Activated				

Back-up Regions (Feb 27-Mar 5): **II, V & VIII**



# FEMA

**FEMA's mission is to support our citizens and first responders to ensure that as a nation we work together to build, sustain, and improve our capability to prepare for, protect against, respond to, recover from, and mitigate all hazards.**